

Authors: D. TROCKEL¹, J. TROCKEL¹, M. MUGLIA², H. ROARTY³, P. TAYLOR², T. UPDYKE⁴, C. WHELAN¹

¹ CODAR Ocean Sensors LTD, California, United States

² E.C.U. Coastal Studies Institute

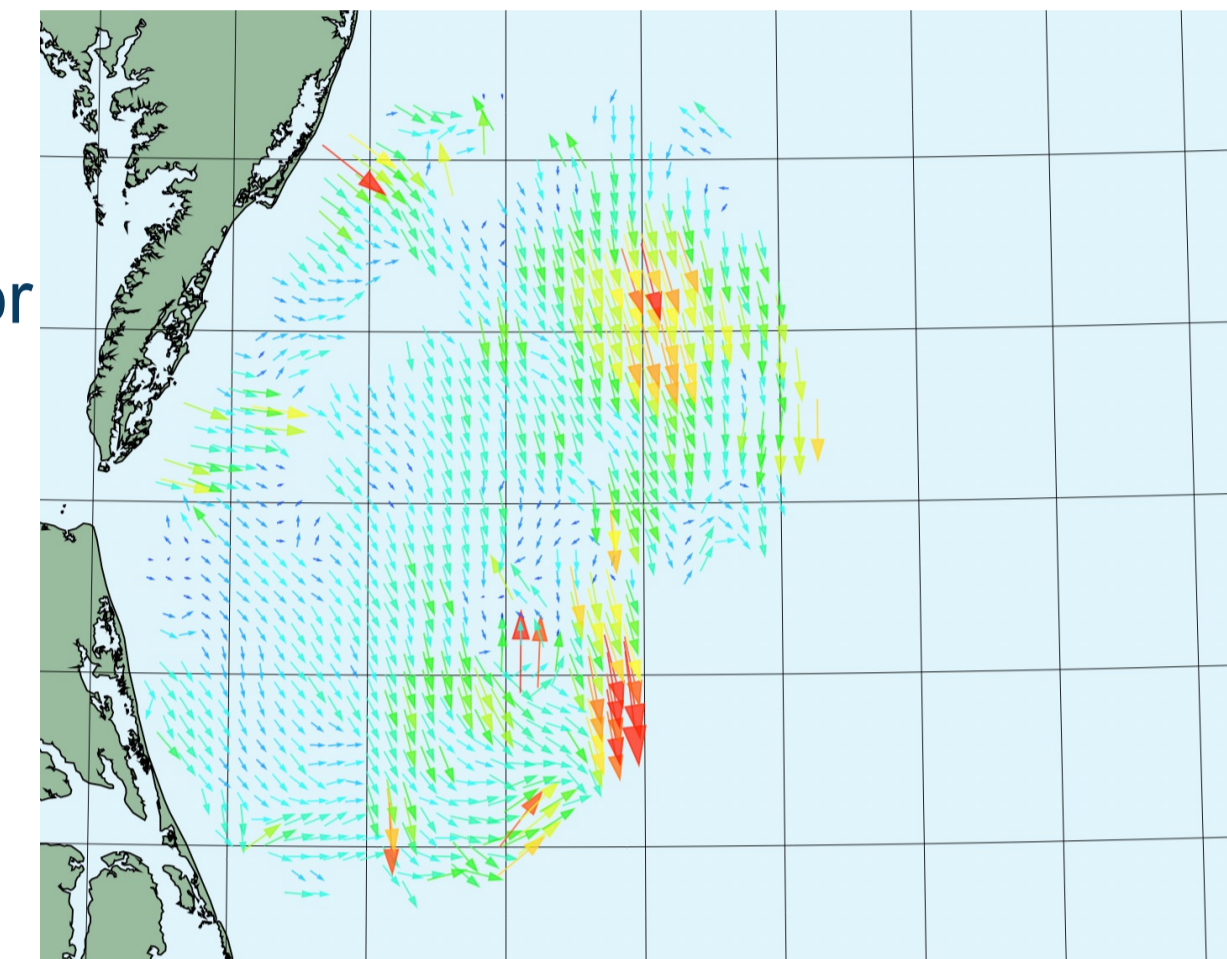
³ Rutgers University

⁴ Old Dominion University

BACKGROUND

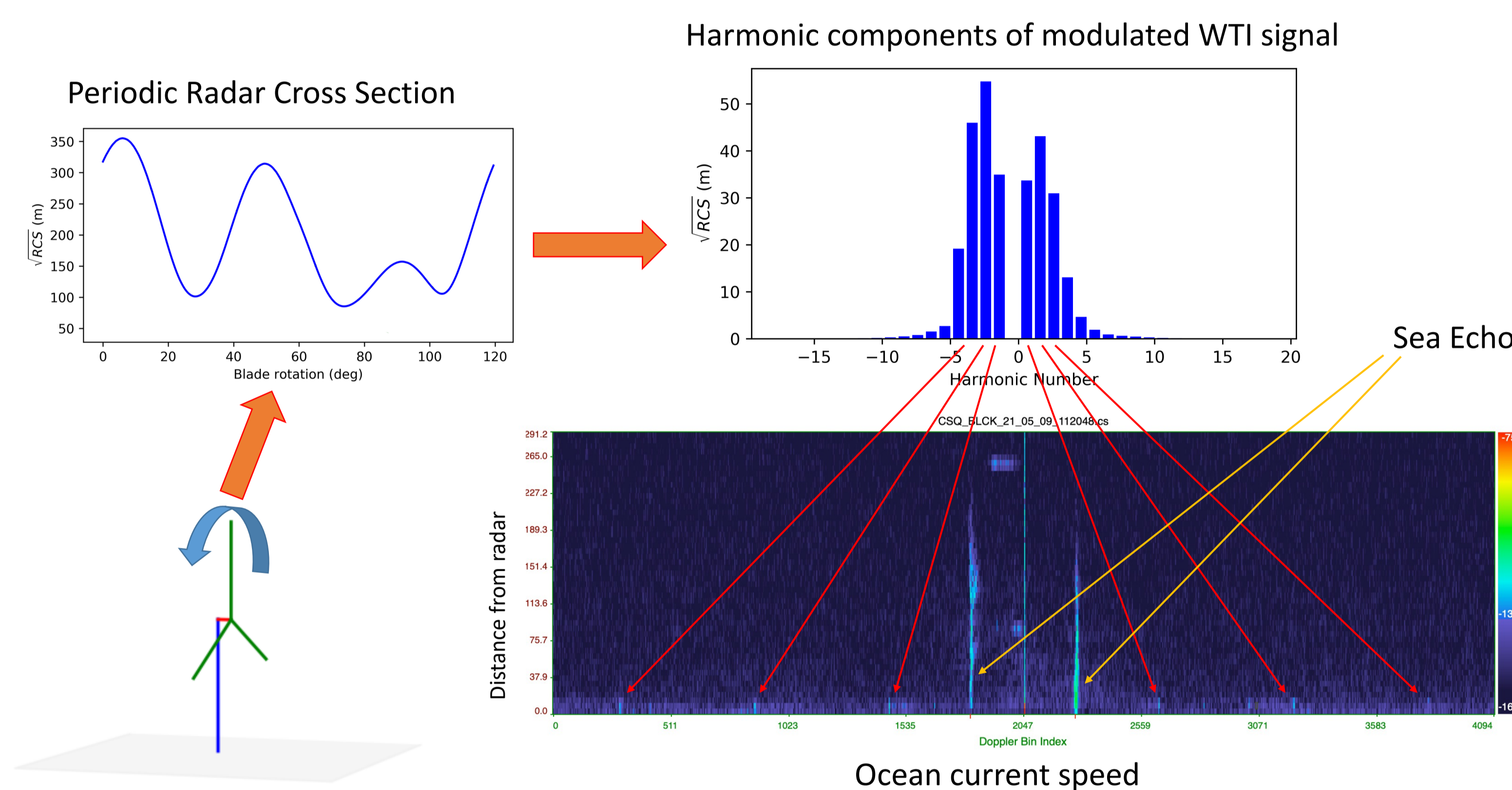
High-frequency radars provide oceanographic observations for maritime operations such as

- High temporal and spatial resolution surface current maps for search and rescue, spill response, harmful algal bloom forecasting and many other applications
- Wave measurements for vessel operations and storm modelling
- Under development: wind measurements for resource characterization



Offshore wind turbines interfere with ocean observations.

- Offshore wind turbines reflect an amplitude-modulated signal.
- The harmonic components of the reflected signal introduce interference at distinct Doppler.



Mitigation relies on flagging and removing observations containing wind turbine interference.

OBJECTIVE

- Use of multiple radars with overlapping coverage and multi-static operation to limit data loss caused by wind turbine interference mitigation.



Wind Turbines In coverage area of high-frequency radar at Block Island

METHODS

- Three radars with overlapping coverage were configured to operate multi-statically.
- Surface current observations were removed from each site to simulate the data loss due to wind turbine interference mitigation.
- Changes in the sea surface current observations were estimated using data from different combinations of radars.

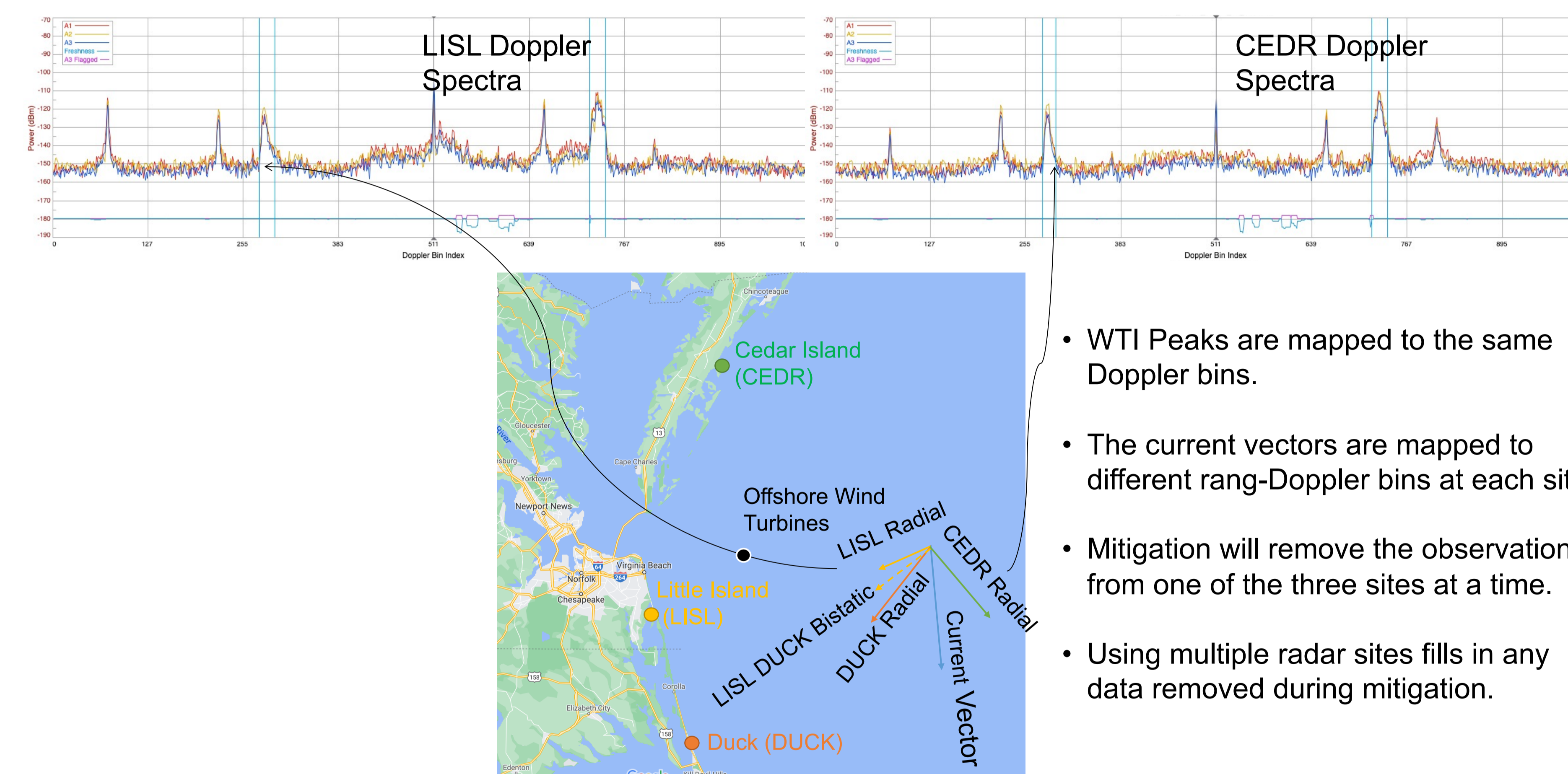


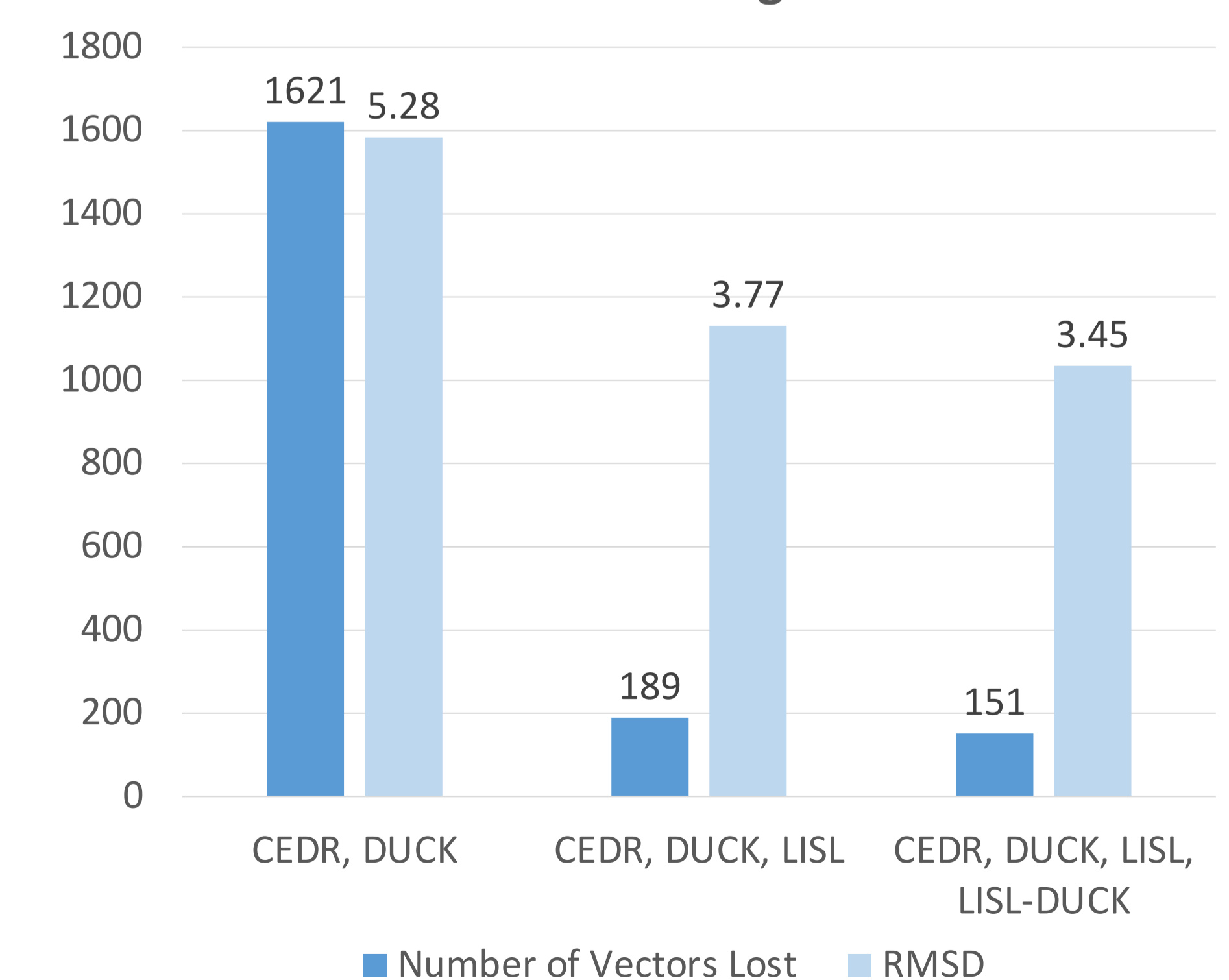
Figure 1. Diagram showing how multiple radars will infill the loss of data caused by WTI mitigation.

RESULTS

DATA LOSS MITIGATION

- Including multiple radars reduces the loss and corruption of data caused by data removal.
- The more sites available, the greater the improvement, as shown in the figure to the right.
 - The number of vectors lost from the system improved with the addition of each additional site from two monostatic sites, to three monostatic sites, and finally three monostatic sites and one bistatic site.
 - The root mean squared difference (RMSD) as well as the standard deviation of the error across the vectors that changed both improved as well with additional coverage.
- More data redundancy reduces the impact of missing data.

Data Loss Mitigation



Data loss comparison of multiple radars with overlapping coverage. Redundancy mitigates the loss and corruption of data from flagging.

CONCLUSIONS

DATA LOSS MITIGATION

- The impact of **flagging and removing data** from high-frequency radars with wind turbine interference **can be reduced** by using multiple radars
- Where adding new radars is not feasible, operating existing radar networks in **multi-static mode can also reduce the error** introduced by wind turbine interference mitigation.
- **Increasing redundancy** in a high-frequency radar network by either increasing the number of radars or operating them in a multi-static mode decreases the impact of removing some of the data.

Challenges With Wind Turbine Interference Removal

- **Blade rotation rate variations have a significant impact** on the characteristics of the interference peaks in high-frequency radar data.
- More granular **SCADA data is needed** to investigate further, understand, and ultimately mitigate the effect of turbines with variable rotation rates.

ACKNOWLEDGMENTS

Characterization of high-frequency radar wind turbine interference and mitigation was supported by the U.S. Department of the Interior, Bureau of Ocean Energy Management, contracts: M100017 and 140M0120C0002.

Testing of data backfill using multiple radars was supported by the National Offshore Wind Research and Development Consortium contract: 165439.

REFERENCES

1. Kirincich AR, Cahil D, Emery B, Kosro M, Roarty H, Trockel D, et al. High Frequency Radar Wind Turbine Interference Community Working Group Report.: Woods Hole Oceanographic Institution; 2019.
2. Teague CC, Barrick DE, editors. Estimation of wind turbine radar signature at 13.5 MHz. 2012 Oceans; 2012: IEEE.
3. Trockel D, Rodriguez-Alegre I, Barrick D, Whelan C. Impact Assessment and Mitigation of Offshore Wind Turbines on High Frequency Coastal Oceanographic Radar. Sterling, VA: US Department of the Interior, Bureau of Ocean Energy Management OCS Study BOEM. 2018;53:49.
4. Trockel D, Rodriguez-Alegre I, Barrick D, Whelan C, Vesesky J, Roarty H, editors. Mitigation of Offshore Wind Turbines on High-Frequency Coastal Oceanographic Radar. OCEANS 2018 MTS/IEEE Charleston; 2018: IEEE.
5. Trockel D, Trockel J, Whelan C. Coastal High Frequency Radar Wind Turbine Interference Mitigation. Sterling, VA: US Department of the Interior, Bureau of Ocean Energy Management. 37 p. Report No.: OCS Study BOEM 2021-081. Contract. 2021(140M0120C0002).
6. Wyatt L, Robinson A, Howarth M, editors. Wind farm impacts on HF radar current and wave measurements in Liverpool Bay. OCEANS 2011 IEEE-Spain; 2011: IEEE.
7. Colburn RJ, Randolph CA, Drummond C, Miles MW, Brody FC, McGillen CD, et al. Radar Interference Analysis for Renewable Energy Facilities on the Atlantic Outer Continental Shelf. OCS Study, McLean, Sterling, VA: US Department of the Interior, Bureau of Ocean Energy Management OCS Study BOEM. 2020.

CONTACT INFORMATION

Dale Trockel, dale@codar.com